



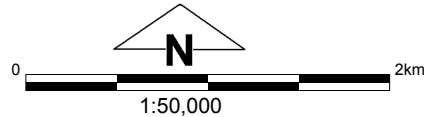


Project 6 - Albany Highway Tunney Passing Lanes - Clearing area



Legend

-  Cadastre
-  Imagery
-  Clearing Instruments Activities
-  Roads



(Approximate when reproduced at A4)
UTM Zone 50S
World Geodetic System 1984