

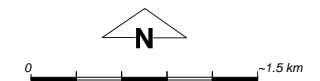


CPS 818/11 - Coalfields Highway Upgrade SLK 15.9-26.34 - Clearing



LEGEND

-  Road Centrelines
-  Clearing Instrument
-  Areas Applied to Clear
-  Bunbury 50cm Ortho 2008
-  Collie 50cm Ortho



Scale 1:50000

(Approximate when reproduced at A4)

Geocentric Datum Australia 1994

Note: the data in this map have not been projected. This may result in geometric distortion or measurement inaccuracies.

Prepared by:

Prepared for:

Date: 8/08/2014 9:51:31 AM

Information derived from this map should be confirmed with the data custodian acknowledged by the agency acronym in the legend.



Government of Western Australia
Department of Environment Regulation

WA Crown Copyright 2002